

CERTIFICATE OF LAND

File No. 716

Date: 17-02-2014

Certified that the land measuring **10,117 Squar Meters** is owned by the **Rajendra Narayana Lenka** by way of Lease.

It is further certified that owner of the land has leased the said land to **Satya Sai Gurukul** fully described in the schedule mentioned hereinafter with the following details for a period of **40 years** from **17.02.2014** to **16.02.2049**.


SL	Particulars	Details
1.	Plot No. (s)/ Survey No. (s)/Khasra No. (s)/Khata No.(s)/Khatauni No.(s)	Khata no. 80/94 Plot no.171/240 Khata no.80/100 Plot no. 184 Khata no. 80/95 Plot no. 172/276
2.	Name of street/village, Sub Division, District and State	At- Kenduapada, dist- Bhadrak, odisha- 756112


It is certified that the said entire land comprises of a single contiguous plot of land. It is further certified that **Satya Sai Gurukul** at **Kenduapada, dist- Bhadrak, odisha- 756112** run by name of **Sai seva Charitable Trust** is located on the said plot of land.


THE SCHEDULED OF LAND ABOVE REFERRED TO

All that piece and parcel of land measuring **10,117 Squar Meters** situated in **Khata no. 80/94 Plot no. 171/240, Khata no. 80/100 Plot no. 184, Khata no. 80/95 Plot no. 172/276** at **Kenduapada, dist- Bhadrak, odisha- 756112** and bounded as follows:

North : Main Road
East : Ratna Sahu
West : Balukeswari Thakurani
South : Bulu Das


Manager
Satyasai Gurukul
Kenduapada, Bhadrak


(Stamp and Signature of the land authority)
BHADRAK
Name of Officer **SRI PRIYADARSHI**
Name of District:


Principal
Satyasai Gurukul
Kenduapada, Bhadrak